






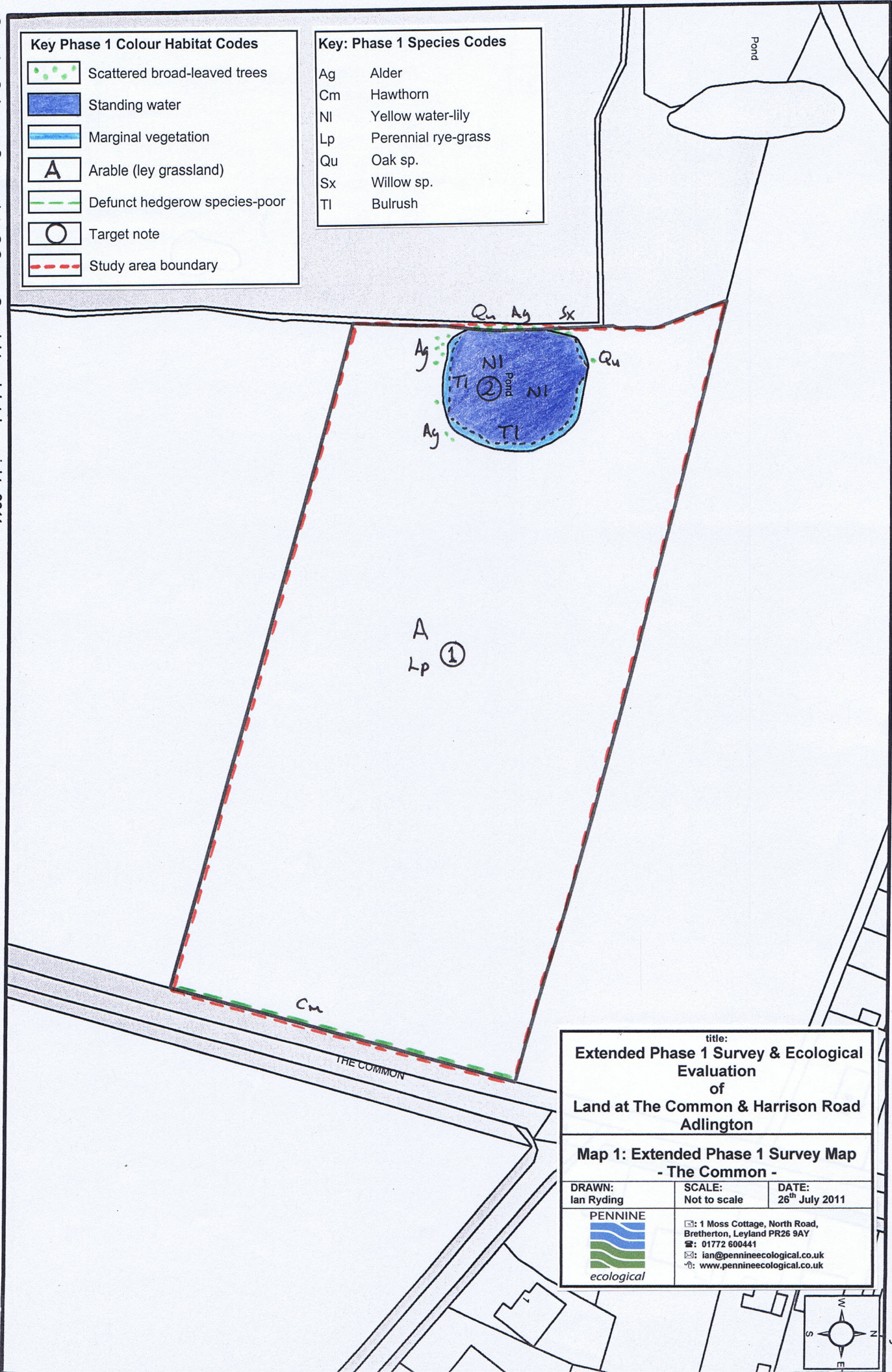



**Key Phase 1 Colour Habitat Codes**

-  Scattered broad-leaved trees
-  Standing water
-  Marginal vegetation
-  Arable (ley grassland)
-  Defunct hedgerow species-poor
-  Target note
-  Study area boundary







**Key: Phase 1 Species Codes**

- Ag Alder
- Cm Hawthorn
- Nl Yellow water-lily
- Lp Perennial rye-grass
- Qu Oak sp.
- Sx Willow sp.
- Tl Bulrush



title: <b>Extended Phase 1 Survey &amp; Ecological Evaluation of Land at The Common &amp; Harrison Road Adlington</b>		
<b>Map 1: Extended Phase 1 Survey Map - The Common -</b>		
DRAWN: Ian Ryding	SCALE: Not to scale	DATE: 26 <sup>th</sup> July 2011
	1 Moss Cottage, North Road, Bretherton, Leyland PR26 9AY ☎: 01772 600441 ✉: <a href="mailto:ian@pennineecological.co.uk">ian@pennineecological.co.uk</a> 🌐: <a href="http://www.pennineecological.co.uk">www.pennineecological.co.uk</a>	

**Key: Phase 1 Colour Habitat Codes**

-  Scattered broad-leaved trees (Juv.)
-  Dense scrub
-  Scattered scrub
-  Arable (former ley)
-  Target note
-  Study area boundary


**Key: Phase 1 Species Codes**

- Ae False oat-grass
- Car Creeping thistle
- Cha Rosebay willowherb
- Fe Ash
- Ig Indian balsam
- Sx Willow sp.
- Ud Common nettle

title:  
**Extended Phase 1 Survey & Ecological  
 Evaluation  
 of  
 Land at The Common & Harrison Road  
 Adlington**

**Map 2: Extended Phase 1 Survey Map  
 - Harrison Road -**

**DRAWN:** Ian Ryding      **SCALE:** Not to scale      **DATE:** 26<sup>th</sup> July 2011



1 Moss Cottage, North Road,  
 Bretherton, Leyland PR26 9AY  
 01772 600441  
 ian@pennineecological.co.uk  
 www.pennineecological.co.uk

